

State of Wyoming Corner Record

(in compliance with the CORNER PERPETUATION AND FILING ACT, Wyoming Statutes, 1977, Section 36-11-101, et. seq., and the Rules and Regulations of the Board of Registration for Professional Engineers and Professional Land Surveyors)

Reverse side of this form may be used if more space is needed.

Record of original survey and citation of source of historical information (if corner is lost or obliterated). Description of corner monumentation evidence found and/or monument and accessories established to perpetuate the location of this corner. Sketch of relative location of monument, accessories, and reference points with course and distance to adjacent corner(s) (if determined in this survey). Method and rationale for reestablishment of lost or obliterated corner.

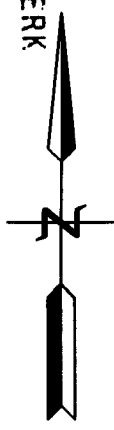
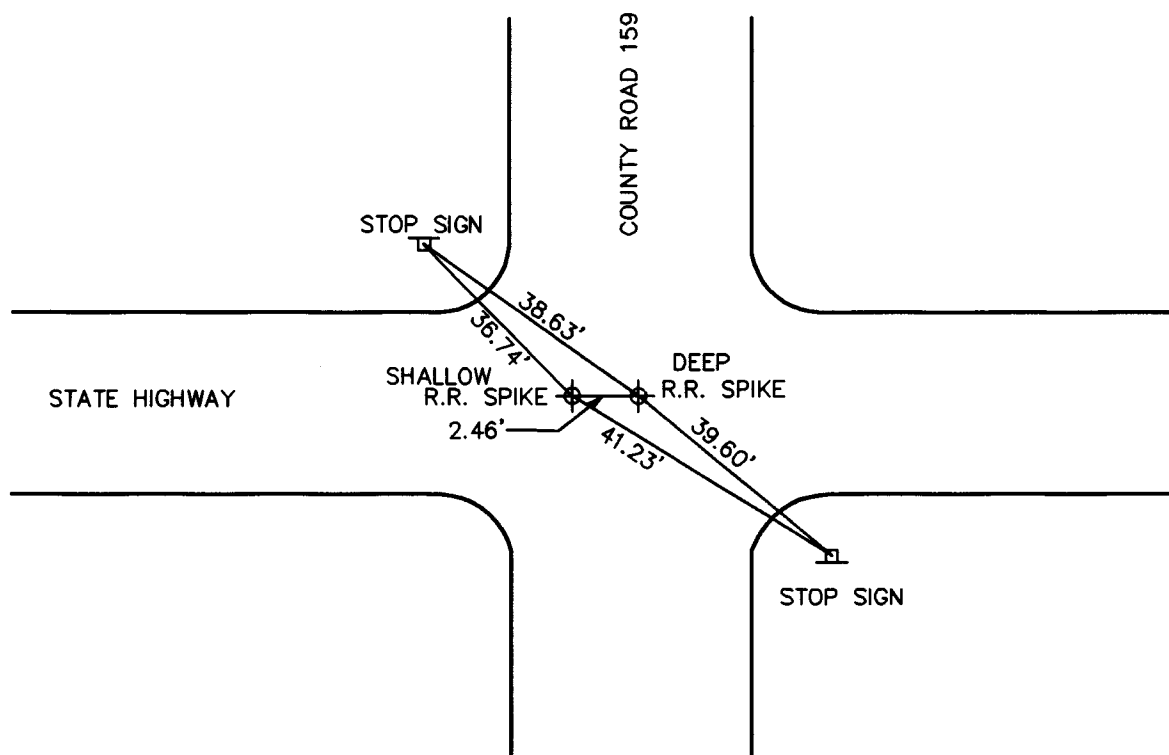
GLO RECORD: UNKNOWN

MONUMENT FOUND: FOUND TWO RAILROAD SPIKE.

MONUMENT SET: NONE.

REFERENCES: SET P.K.'S FOR REFERENCE.

197552
 LARAMIE COUNTY CLERK
 CHEYENNE, WY.
 97 FEB 7 AM 8 39




Date of Field Work: 7-16-96 Office Reference: 96179

Firm/Agency, Address

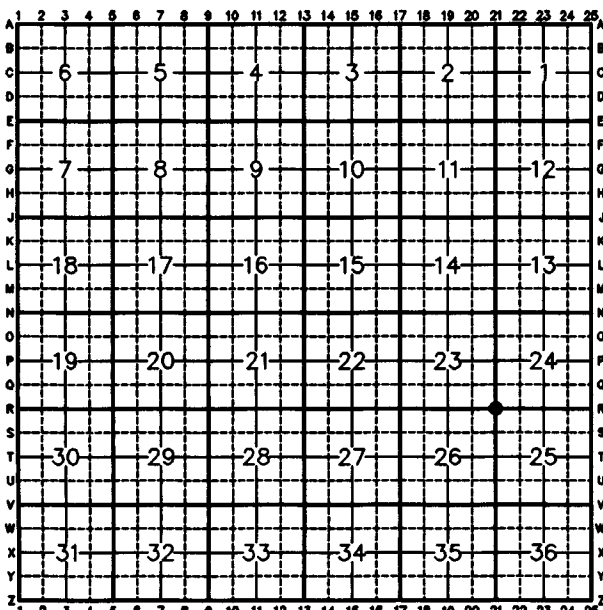
STEIL SURVEYING SERVICES, LLC.
1102 WEST 19th STREET
CHEYENNE WY 82001

This corner record was prepared by me or under my direction and supervision.
 SEAL & SIGNATURE

Telephone Number: (307) 634-7273



CROSS INDEX DIAGRAM



BOOK 1443

Corner Name: SE SECTION CORNER Section: 23 T 17N R 61W ; 6th P.M. Cross-Index No.: R-21
 SBRPEPLS/PLSW: March 1994